


## INDEX TO MAP OF DOWNTOWN DALLAS

**PRINCIPAL HOTELS**

| | |
|---|---|
| Adolphus J-2 | New Oxford K-2 |
| Baker J-2 | Sheraton Dallas (Under Constr.) K-1 |
| Dallas H-2 | Southland J-2 |
| Lawrence H-2 | Statler Hilton J-2 |
| Maurice H-2 | Travis J-3 |
| Mayfair J-1 | White Plaza J-2 |
| | Whitmore H-2 |

**PRINCIPAL STORES**

| | |
|---|---|
| Dreyfus & Son J-2 | Neiman-Marcus J-2 |
| E. M. Kahn H-2 | Sanger's H-2 |
| Green J-2 | Titche's J-2 |
| Harris H-2 | Volk J-2 |

**† CHURCHES**

| | |
|---|---|
| Central Baptist J-3 | First Church of Christ Scientist J-3 |
| Church of Christ K-1 | First Methodist J-1 |
| City Temple Presbyt. J-1 | First Presbyterian K-2 |
| First Baptist J-1 | Good Street Baptist K-1 |

**PUBLIC BUILDINGS**

| | |
|---|---|
| City Hall K-2 | Public Library K-2 |
| County Court House H-2 | U.S. Post Office & Court House J-1 |
| County Criminal Courts H-2 | U.S. Terminal Annex H-2 |
| County Records H-2 | |
| Federal Reserve Bank J-2 | V.A. Regional Office J-3 |
| Internal Revenue Service K-2 | |
| Memorial Auditorium J-3 | Water Dept. K-2 |

**PRINCIPAL OFFICE BUILDINGS**

| | |
|---|---|
| Adolphus Tower J-2 | Medical Arts J-2 |
| Annuity Center J-1 | Mercantile Bank J-2 |
| Atlantic J-1 | Mercantile Commerce J-2 |
| Burt J-1 | Mercantile Dallas J-2 |
| C. of C. H-2 | Mercantile Securities J-2 |
| Commerce H-2 | National Bankers Life J-2 |
| Continental J-2 | National City J-2 |
| Corrigan Tower J-2 | New Corrigan Tower (under const.) J-2 |
| Cotton Exchange J-1 | Praetorian J-2 |
| Dallas Federal Savings J-2 | Republic Nat. Bank J-2 |
| Dallas Power & Light J-2 | Reserve Life J-2 |
| Dal-Tex Mart H-2 | Rio Grande Nat. J-2 |
| Davis J-2 | Santa Fe H-2 |
| Employers Insurance J-2 | Simons J-2 |
| Fidelity H-2 | Southland J-2 |
| Fidelity Union Life J-2 | Southland Center (Under Constr.) K-1 |
| First National Bank J-2 | Southwestern Life J-2 |
| Gibraltar Life K-1 | Telephone J-2 |
| Great Nat'l Life J-2 | Texas Bank H-2 |
| Gulf States J-2 | Texas & Pacific H-2 |
| Insuramedic Life J-1 | Tower Petroleum J-2 |
| Interurban J-2 | Trinity Universal J-1 |
| Kirby J-2 | Vaughn J-2 |
| Life of America J-2 | Wholesale Merchants H-2 |
| Lone Star Gas J-2 | Wilson J-2 |
| Lowich J-3 | |
| Magnolia J-2 | |

**OTHER FEATURES**

| | |
|---|---|
| Dealey Plaza H-2 | N. R. Crozier High School K-1 |
| Elks Club K-2 | Palace Theater J-2 |
| Ferris Plaza H-2 | Rialto Theater J-2 |
| Greyhound Bus H-2 | Scottish Rite Temple K-2 |
| Heliport H-2 | Strand Theater H-2 |
| Jewish Community Center K-3 | Times Herald J-2 |
| John Neely Bryan Cabin (First Home in Dallas) H-2 | Tower Theater J-2 |
| Majestic Theatre K-2 | Union Bus Depot J-2 |
| Masonic Temple K-2 | Union Terminal H-2 |
| Melba Theatre K-2 | U.S.O. J-2 |
| Merchandise Mart J-2 | Women's Recreation Hall H-2 |
| Morning News H-2 | Western Union K-2 |
| Heliport H-2 | Y.M.C.A. J-1 |
| Municipal Produce Market K-3 | Y.W.C.A. J-2 |

## INDEX TO COMMUNITIES AND POINTS OF INTEREST ON DALLAS STREET MAP

**COMMUNITIES**

Addison D-1, Arcadia Park A-8, Carrollton B-1, Casa View J-5, Cedar Crest E-10, Cockrell Hill B-9, Country Club G-6, Duncanville B-12, Eagle Ford B-7, East Dallas G-7, Farmers Branch B-2, Fruitdale F-10, Garland J-4, Greenway Parks D-5, Highland Park E-5, Irving A-6, Kessler Stevens Park D-8, Lake Highlands H-4, Lake June K-10, Love Field C-5, Mesquite K-7, North Dallas E-6, Oak Cliff C-9, Parkdale H-7, Pleasant Grove J-9, Preston Hollow D-3, Rylie K-11, South Dallas F-8, S. Oak Cliff D-11, University Park E-5, Vickery F-4, Walnut Hills C-3, West Dallas B-7, West Lake F-5, White Rock H-5, Wynnewood D-10

**PRINCIPAL PARKS**

• Swimming available

Alamo F-7, Bachman Lake C-5, Beckley Saner D-10, Beverly Hills C-9, Bluff View D-4, Brownwood C-4, Buckner F-7, California Crossing A-4, Casa Linda H-6, Casa View J-5, Central Sq. E-7, Cherrywood D-5, City E-8, Cochran F-6, Cole E-6, Colonial F-8, Connor E-6, Craddock D-6, Crawford Mem. J-10, Crown B-3, Crutchfield G-7, Curtis E-5, Davis E-6, Deerpath E-10, Elmwood C-10, Exall E-7, Exline F-8, Fair F-7, Ferguson Road J-6, Field-Frazier D-5, Fretz E-3, Garrett F-6, Glencoe F-6, Glendale E-11, Glover H-8, Goar E-5, Grauwyler C-5, Greenway D-5, Greiner C-9, Griggs E-7, Hampton B-7, H.R. Moore F-7, Herndon D-10, Jaycee A-7, Kidd Sprs. D-8, Kiest C-10, Lagow F-8, Lake Cliff D-8, Lawnview H-8, Lee E-6, Lindsley G-6, Maple D-6, Marsalis (Zoo) D-9, Martin Weiss B-9, Midway Manor C-5, Moore E-8, Moss C-9, Munger F-6, Northaven C-3, Oak Cliff E-8, Parkdale H-7, Parkview F-7, Pecan Grove B-10, Pemberton Hill H-10, Pike E-7, Pleasant Grove H-9, Pleasant Oaks J-8, Prather E-6, Preston Hollow E-4, Randall F-7, Reverchon E-7, Ridgewood G-5, Rochester G-9, Burleson F-5, Ruthmeade D-9, St. Augustine K-9, Samuell G-7, Samuell South J-10, Smith E-4, Stevens C-8, Terry E-7, Thomas Hill D-9, Tietze G-6, Turner Plaza D-9, Turtle Creek E-6, Urbandale J-8, Valley View E-2, Wahoo H-8, Walnut Hill D-3, Walford F-7, Weichsel D-5, Westmoreland B-10, Wheatley F-8, White Rock Lake G-5, White Rock Pkwy. G-7, Williams E-5

**GOLF AND COUNTRY CLUBS**

† Open to the Public

Bob-O-Links †G-6, Brook Hollow C-5, Cedar Crest †E-10, Dallas Ath. Club K-5, Dallas E-5, Glen Lakes F-4, Lakewood G-6, Northwood Club E-2, Oak Cliff C-12, Preston Hollow E-2, River Hills †A-6, Riverlake G-10, Spring Val. A.C. E-1, Stevens Park †C-8, Tenison Park †G-7

**OTHER FEATURES**

Auditorium (Fair Park) F-7, Baylor Union Hosp. F-7, Booker T. Washington H.S. E-7, B'yan Adams H.S. J-6, Buckner Orphans Home J-7, Burnett Field E-8, Calvary Hill Cem. C-4, Children's Med. Cen. D-7, Corinthian Sail Cl. G-5, Cotton Bowl F-7, Crown Hill Mem. Park (Cem.) C-4, Dal-Hi Stadium D-7, Dallas Gun Club A-5, Dallas Union Term. E-7, Garland Airport J-4, Gaston Hosp. G-6, Greenwood Cem. E-6, Grove Hill Mem. Cemetery H-7, Highland Pk. Airport F-2, Highland Pk. H.S. E-5, Hillcrest H.S. E-3, Hillcrest Mem. Pk. (Cemetery) F-4, Historical Bldg. (Fair Park) F-7, Hockaday School F-6, Humble Dix. Sales Office D-4, Jesuit H.S. E-6, Kimball H.S. B-11, Laurel Land Mem. Pk. D-12, Lincoln H.S. F-8, Love Field Airport C-5, Madison H.S. F-8, Methodist Hosp. D-8, Mus. of Fine Arts F-7, Mus. of Nat. Hist. F-7, North Dallas H.S. E-6, N.R. Crozier H.S. E-7, Oakland Cem. F-8, Our Lady of Good Council Acad. D-9, Ownby Stadium E-5, Parkland Mem. Hosp. D-6, Red Bird Airport C-11, Reynolds Presb. Home for Children F-3, St. Ann School E-7, St. Edwards Acad. F-7, St. Paul's Hosp. E-7, St. Peter Academy E-7, Scottish Rite Hosp. for Crippled Children D-7, Sharith Israel Cem. G-7, Southern Meth. Univ. E-5, Southw'n Med. Cen. D-6, Sunset H.S. C-9, Texas Highway Dept. (Dist. No. 18) J-7, Thomas Jefferson H.S. D-3, Trinity Rod and Gun Club G-11, Univ. of Dallas A-5, Univ. Pk. City Hall E-5, Ursuline Academy D-4, Vet. Adm. Hospital E-11, White Rock Airport H-6, White Rock Passenger Sta. J-4, White Rock Sail. Cl. G-5, W.H. Adamson H.S. D-9, Woodland Cem. F-8, Woodrow Wilson H.S. G-6, W.W. Samuell H.S. J-9, Zoo D-9

## Going Places?

Let Humble Touring Service show the way with marked maps and up-to-date road information. Humble stations along your route will gladly give you local information on things to see.

Get a handy prepaid postcard at any Humble station or write:

HUMBLE TOURING SERVICE

P.O. Drawer 2180, Houston 1, Texas

# HUMBLE Street Map of Dallas

## LEGEND

| | |
|---|---|
| U. S. Routes | 1000 Principal Block Numbers |
| State Routes | Public Swimming Pools |
| Golf Courses | Parks |

DISTANCE BETWEEN INDEX GRID LINES IS TWO MILES

Scale of Miles 0.5 0 0.5 1 — 1:52,000

ONE INCH EQUALS ABOUT 0.8 MILES

© MCMLVIII. General Drafting Co., Inc., Convent Station, N. J.
All rights reserved. This work must not be copied in whole or in part.

HUMBLE OIL & REFINING COMPANY
HOUSTON 1, TEXAS

MAP COLLECTION
UNIVERSITY OF ALBERTA
EDMONTON, ALBERTA
CANADA

## Dallas STREET INDEX

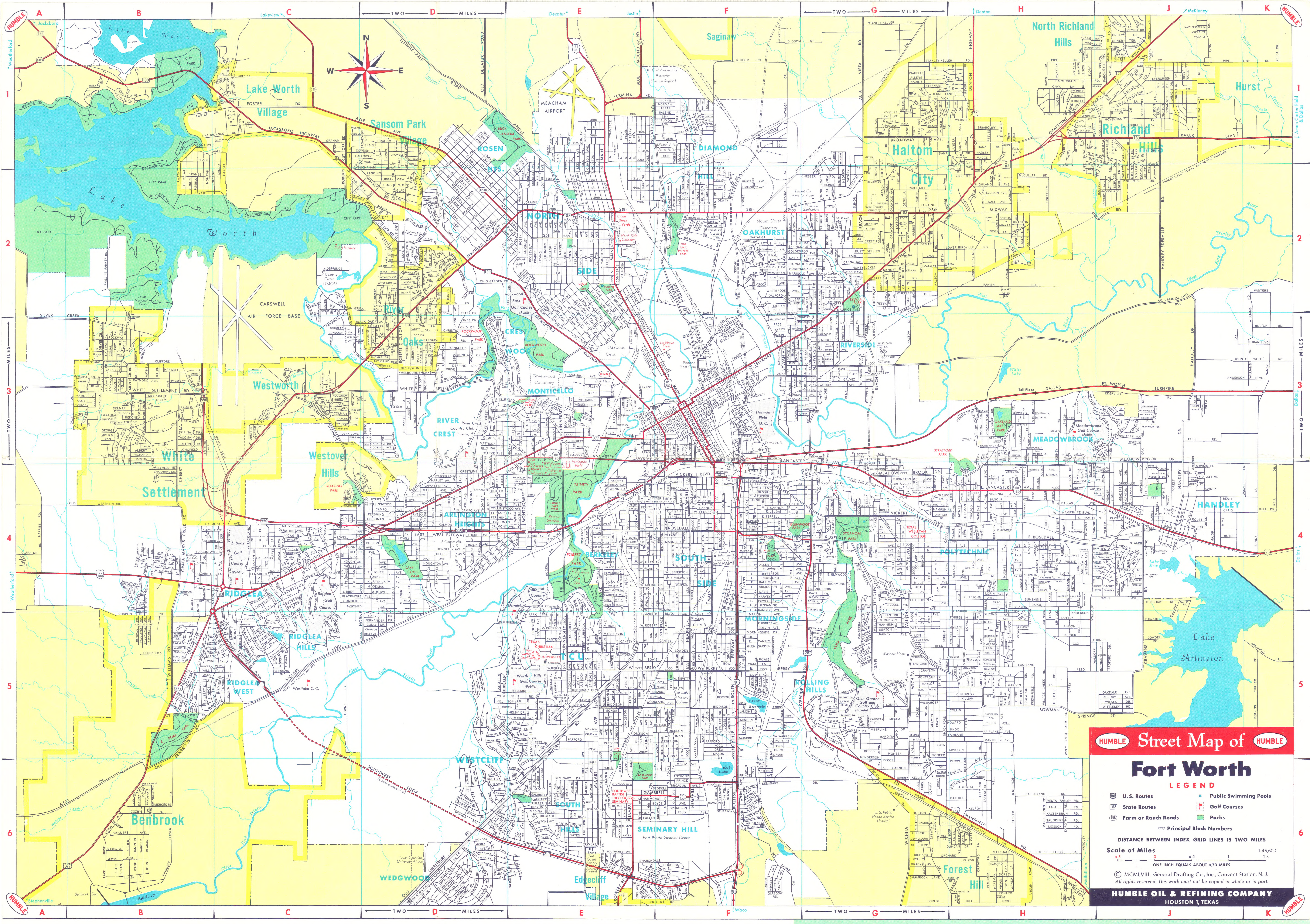


# Fort Worth STREET INDEX

## INDEX TO COMMUNITIES AND POINTS OF INTEREST ON FORT WORTH STREET MAP

### COMMUNITIES

Arlington Hts. D-4; Benbrook B-6; Berkeley E-4; Crestwood E-3; Diamond Hill E-2; Forest Hill G-6; Haltom City G-1; Handley J-4; Hurst J-1; Lake Worth Village C-1; Meadowbrook H-3; Monticello E-3; Morningside F-5; North Richland Hills H-1; North Side E-2; Oakhurst F-2; Polytechnic G-4; Richland Hills J-1; Ridglea C-4; Ridglea Hills C-5; Ridglea West C-5; River Crest D-3; River Oaks D-2; Riverside G-3; Rolling Hills F-5; Rosen Heights E-1; Saginaw F-1; Sansom Park Village D-1; Seminary Hill F-6; South Hills E-6; South Side F-4; T.C.U. E-5; Wedgwood D-6; Westcliff D-6; Westover Hills C-3; Westworth C-3; White Settlement A-3

### PRINCIPAL PARKS

• Swimming available

Amon Carter Square E-4; Buck Sansom D-1; Circle E-2; Cobb G-5; Forest •E-4; Glenwood F-4; Hillside F-4; Jeff Davis E-5; Lake Como D-4; Marine •E-2; Monticello Harmon E-3; Oakland Lake H-3; Old Trail Drivers F-2; Roaring C-4; Rockwood E-3; Rosemont E-6; Stratford G-3; Sycamore •G-4; Sylvania •G-2; Trinity E-4; Z. Boas B-5

### GOLF AND COUNTRY CLUBS

† Open to the Public

Colonial E-4; Glen Garden G-5; Harmon Field †F-3; Meadowbrook †H-3; Ridglea C-4; River Crest D-3; Rockwood Pk. †E-2; Sycamore Pk. †G-4; Westlake C-5; Western Hills B-4; Worth Hills E-5; Z. Boas †C-4

### OTHER FEATURES

All Saints Hospital E-4; Amon Carter Riverside H.S. F-2; Amon Carter Stadium E-5; Aquarium E-4; Arlington Hts. H.S. D-4; Art Center E-4; Benbrook City Hall B-6; Benbrook Dam B-6; Birdville H.S. H-1; Botanic Gardens E-4; Camp Carter (YMCA) C-2; Carswell Air Force Base C-2; C.E. Brewer H.S. B-3; Children's Museum E-4; Civil Aeronautics Auth. (Second Region) F-1; Cook Mem. Hospital F-4; Diamond Hill Jarvis H.S. F-1; Elmwood Sanatarium G-2; Farrington Field E-4; Fat Stock Show E-4; Fish Hatchery C-2; Fort Worth Children's Hosp. E-5; Fort Worth General Depot F-6; Greenwood Cemetery E-3; Haltom City, City Hall of H-2; Handley H.S. J-4; Harris Hosp. F-4; Hebrew Cem. E-3; Home for Aged (Tarrant Co.) G-2; Humble Bulk Plant E-3; John Peter Smith Hosp. F-4; La Grave Field F-3; Lake Worth H.S. C-1; Lake Worth Vil. City Hall C-1; Masonic Home G-5; Masonic Temple F-3; Meacham Airport E-1; Mount Olivet Cemetery F-2; New Trinity Cem. G-2; North Side Coliseum E-2; North Side H.S. E-2; Oakwood Cem. E-3; Our Lady of Victory College F-5; Paschal H.S. E-5; Penn. Ave. Hosp. F-4; Pioneer Rest Cemetery F-3; Polytechnic H.S. G-4; Richland Hills City Hall H-1; River Oaks City Hall D-2; Rose Hill Burial Park H-3; St. Joseph's Infirmary F-4; Sansom Pk. Vil. City Hall D-2; Southwest Baptist Theological Seminary E-6; Tarrant County Orphan Home G-4; Tech. H.S. F-4; Terrell H.S. F-3; Texas Christian University E-5; Texas Christian Univ. Airport D-6; Texas National Guard B-2; Texas Nat. Guard Armory (40th Armored Div.) E-6; Texas Wesleyan College G-4; Union Stock Yards E-2; U.S. Pub. Health Serv. Hosp. G-6; W.B.A.P. H-3; Westover Hills Town Hall C-3; White Settlement City Hall B-3; Will Rogers Auditorium & Coliseum E-4; Zoo E-4

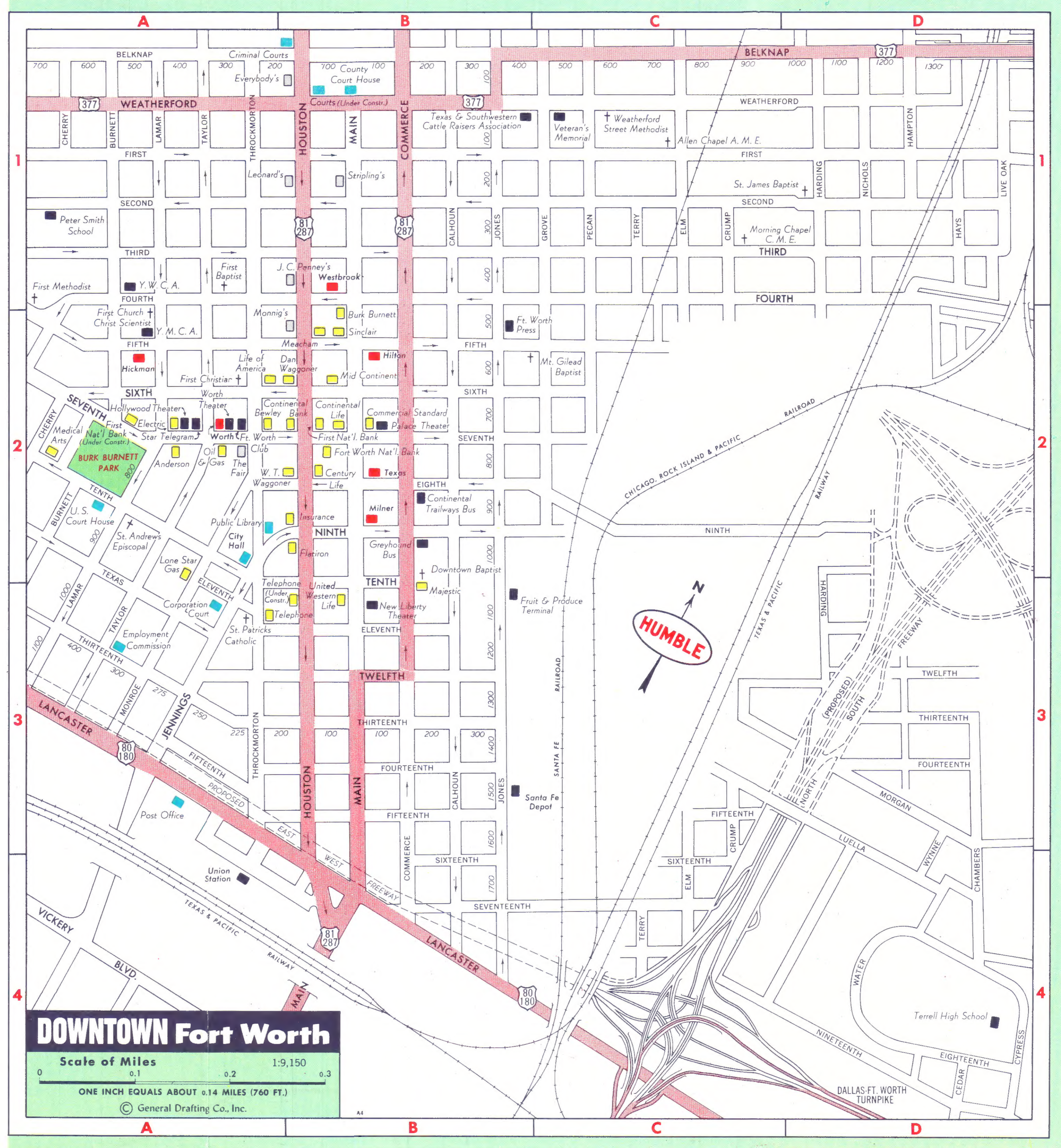


## Going Places?

Let Humble Touring Service show the way with marked maps and up-to-date road information. Humble stations along your route will gladly give you local information on things to see.

Get a handy prepaid postcard at any Humble station or write:

HUMBLE TOURING SERVICE
P.O. Drawer 2180, Houston 1, Texas

## INDEX TO MAP OF DOWNTOWN FORT WORTH

### PRINCIPAL HOTELS

Hickman A-2; Hilton B-2; Milner B-2; Texas B-2; Westbrook B-1; Worth A-2

### PRINCIPAL STORES

Everybody's A-1; Fair, The A-1; Leonard's A-1; Monnig's A-2; Penney's, J.C. B-1; Stripling's B-1

### † CHURCHES

Allen Chapel A.M.E. C-1; Downtown Baptist B-2; First Baptist A-1; First Christian A-2; First Church Christ Scientist A-2; First Methodist A-1; Morning Chapel C.M.E. C-1; Mt. Gilead Baptist C-2; St. Andrews Episcopal A-2; St. James Baptist D-1; St. Patricks Catholic A-3; Weatherford Street Methodist C-1

### PUBLIC BUILDINGS

City Hall A-2; Corporation Court A-3; County Court House B-1; Criminal Court A-1; Employment Comm. A-3; Post Office A-3; Public Library A-2; U.S. Court House A-2

### PRINCIPAL OFFICE BUILDINGS

Anderson A-2; Bewley A-2; Burk Burnett B-2; Century Life B-2; Commercial Standard B-2; Continental Bank B-2; Continental Life B-2; Dan Waggoner A-2; Electric A-2; First National Bank B-2; Flatiron B-2; Fort Worth National Bank B-2; Insurance B-2; Life of America A-2; Lone Star Gas A-2; Majestic B-3; Meacham A-2; Medical Arts A-2; Mid Continent B-2; Oil & Gas A-2; Sinclair B-2; Telephone B-3; United Western Life B-3; W.T. Waggoner A-2

### OTHER FEATURES

Burk Burnett Park A-2; Continental Trailways Bus B-2; Ft. Worth Club A-2; Fort Worth Press B-2; Fruit & Produce Terminal C-3; Greyhound Bus B-2; Hollywood Theater A-2; New Liberty Theater B-3; Palace Theater B-2; Peter Smith School A-1; Santa Fe Depot C-3; Star Telegram A-2; Terrell High School D-4; Texas & Southwestern Cattle Raisers Association B-1; Union Station A-4; Veteran's Memorial C-1; Worth Theater A-2; Y.M.C.A. A-2; Y.W.C.A. A-1

HUMBLE

# Fort Worth and Dallas
## STREET MAPS



Fort Worth Skyline

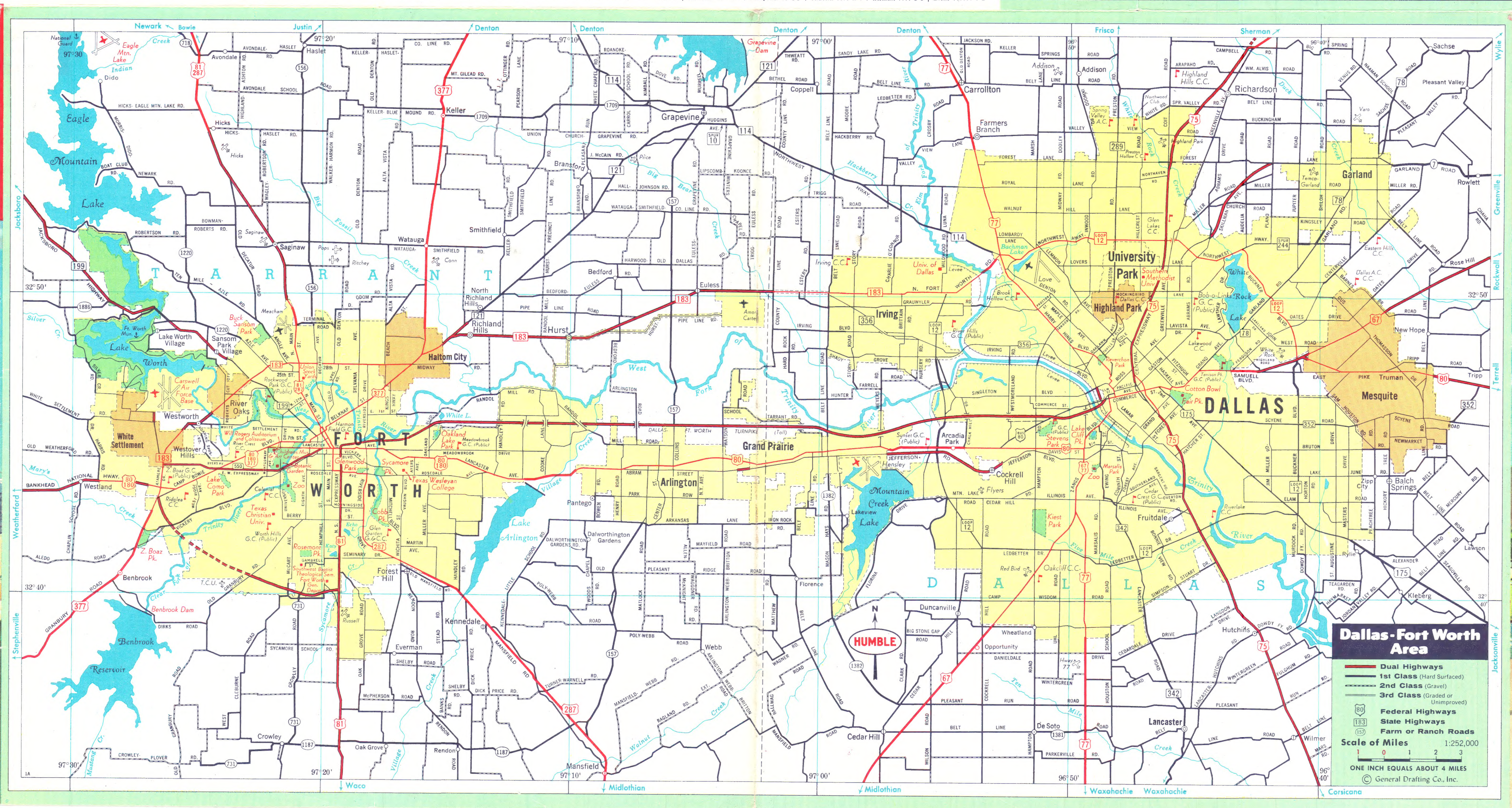


HUMBLE

# Dallas and Fort Worth
## STREET MAPS

Cotton Bowl